

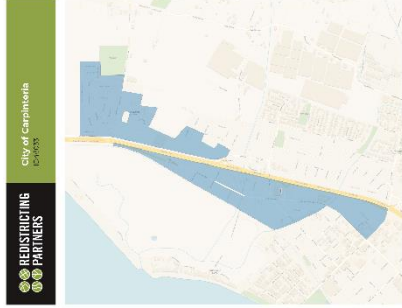
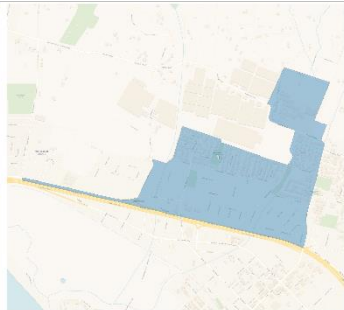




City of Carpinteria | Submitted Public Plans Report

The following plans are publicly submitted COIs that have been unchanged from the files pulled from the city's instance of DistrictR.

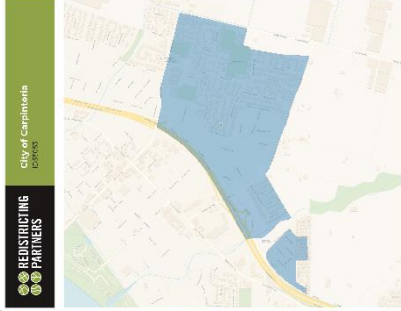
<p>44134</p> 	<p>Community Notes</p>	<p>Submitted: September 2, 2021</p>
<p>46029</p> 	<p>Community Notes</p>	<p>Submitted: September 13, 2021</p>
<p>46033</p> 	<p>Community Notes</p>	<p>Submitted: September 13, 2021</p>

City of Carpinteria | Submitted Public Plans Report

46035		Community Notes	Submitted: September 13, 2021
46038		Community Notes	Submitted: September 13, 2021
46041		Community Notes	Submitted: September 13, 2021

55053

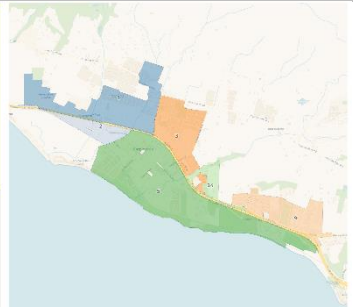
Submitted: September 13, 2021

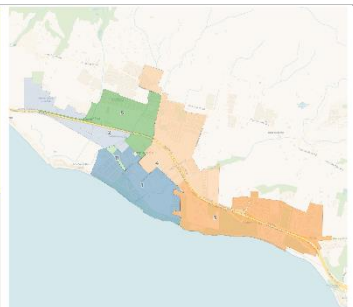


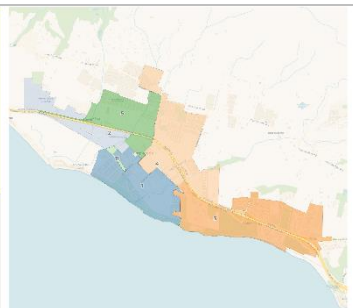
Community
Notes

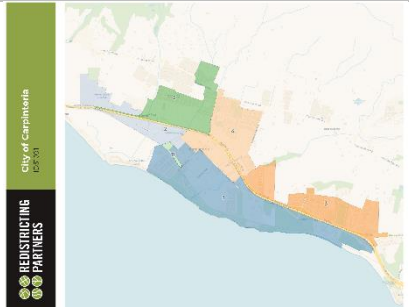
City of Carpinteria | Submitted Public Plans Report

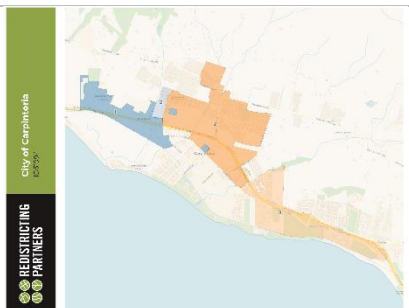
The following plans are publicly submitted plans that have been unchanged from the files pulled from the city's instance of DistricR and from files submitted to the City. For a map to be adopted by the council it must have contiguous wards, a deviation no more than 10%.

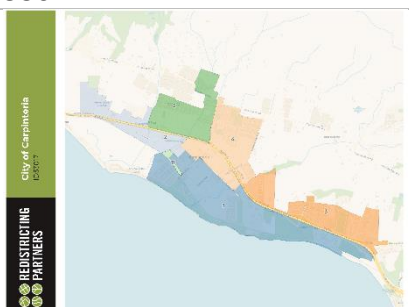
46887		Submitted: September 14, 2021		
	Complete:	No	Contiguous	No
	Deviation:	177.2%		
	Notes	Keeps Coast together		

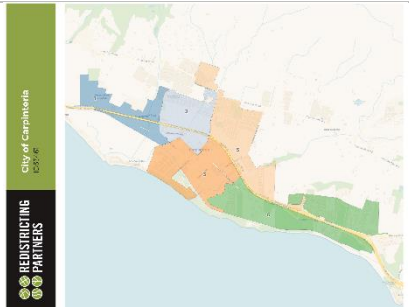
50886		Submitted: September 21, 2021		
	Complete:	No	Contiguous	No
	Deviation:	128.7%		
	Notes	Splits northern districts at Linden Ave		

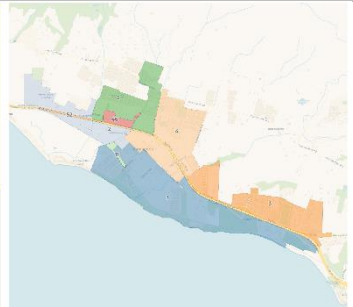
51075		Submitted: September 21, 2021		
	Complete:	No	Contiguous	No
	Deviation:	128.7%		
	Notes	Splits northern districts at Linden Ave		

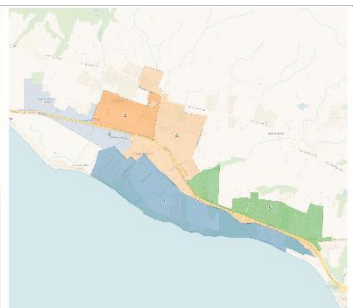
51091		Submitted: September 21, 2021		
	Complete:	No	Contiguous	No
	Deviation:	120.9%		
	Notes	Keeps Coast together, splits northern district at Linden Ave		

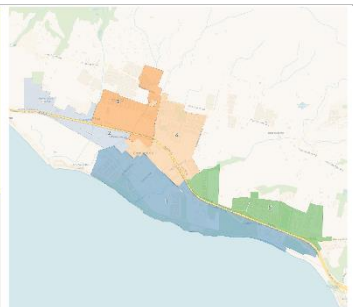
51994		Submitted: September 22, 2021		
	Complete:	No	Contiguous	No
	Deviation:	167.8%		
	Notes	Northeast boundary at Dump Road		

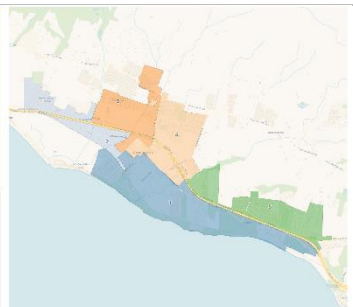
53017		Submitted: September 23, 2021		
	Complete:	No	Contiguous	No
	Deviation:	124.1%		
	Notes	Keeps Coast together		

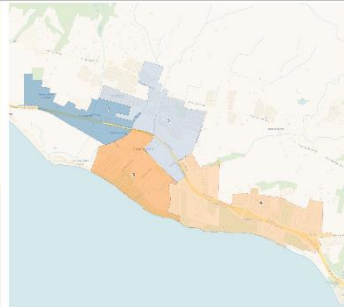
53461		Submitted: September 24, 2021		
	Complete:	Yes	Contiguous	No
	Deviation:	19.6%		
	Notes	Splits northern districts at Linden Ave		

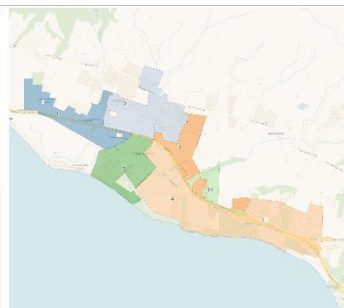
53973		Submitted: September 26, 2021		
	Complete:	No	Contiguous	No
	Deviation:	172.9%		
	Notes	Keeps Coast together		

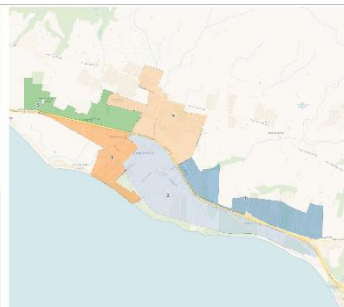
53975		Submitted: September 26, 2021		
	Complete:	Yes	Contiguous	No
	Deviation:	16.2%		
	Notes	Keeps Coast together		

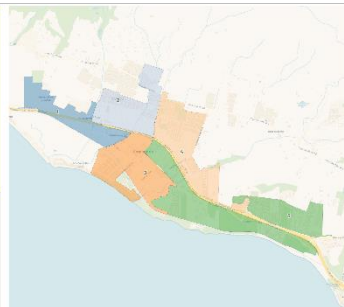
54659		Submitted: September 27, 2021		
	Complete:	Yes	Contiguous	No
	Deviation:	15.2%		
	Notes	Keeps Coast together		

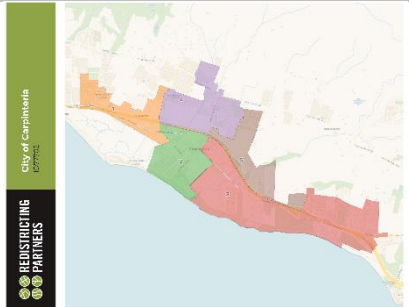
54986		Submitted: September 28, 2021		
	Complete:	Yes	Contiguous	No
	Deviation:	15.9%		
	Notes	Keeps Coast together		

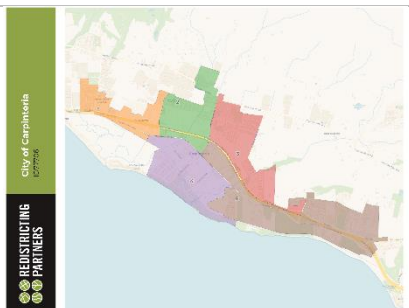
57340		Submitted: October 1, 2021		
	Complete:	No	Contiguous	No
	Deviation:	31.3%		
	Notes	Two southern coastal districts		

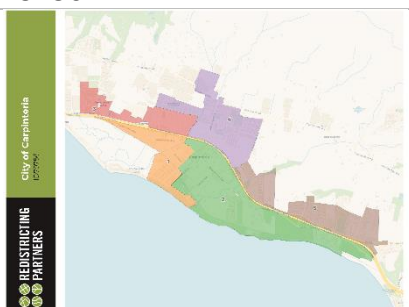
66520		Submitted: October 19, 2021		
	Complete:	Yes	Contiguous	No
	Deviation:	131.7%		
	Notes	southwest boundary at Linden Ave		


76529		Submitted: November 6, 2021		
	Complete:	Yes	Contiguous	No
	Deviation:	13.9%		
	Notes	southwest boundary at Linden Ave		



76564		Submitted: November 6, 2021		
	Complete:	Yes	Contiguous	No
	Deviation:	8.3%		
	Notes	Two southern coastal districts		


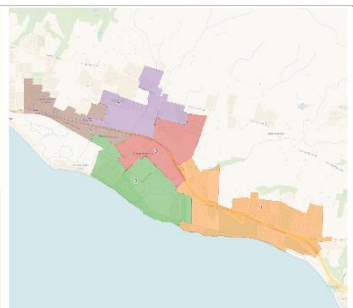
77702		Submitted: November 8, 2021		
	Complete:	Yes	Contiguous	No
	Deviation:	12.4%		
	Notes	Two southern coastal districts		


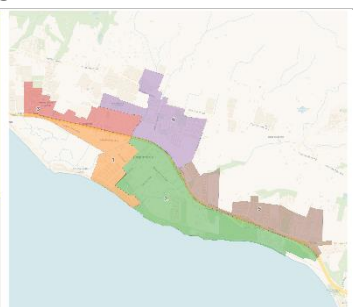
77706		Submitted: November 8, 2021		
	Complete:	Yes	Contiguous	No
	Deviation:	7.8%		
	Notes	Two southern coastal districts		


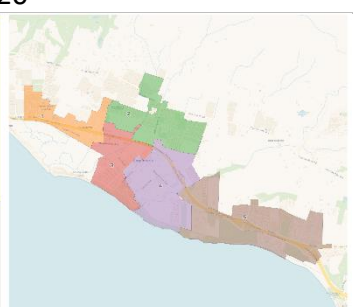
79756		Submitted: November 11, 2021		
	Complete:	Yes	Contiguous	No
	Deviation:	9.7%		
	Notes	southwest boundary at Linden Ave		

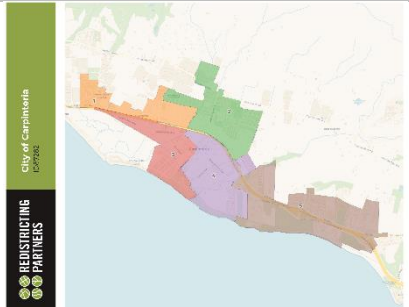
82322		Submitted: November 16, 2021		
	Complete:	Yes	Contiguous	No
	Deviation:	9.5 %		
	Notes	Keeps Coast together		

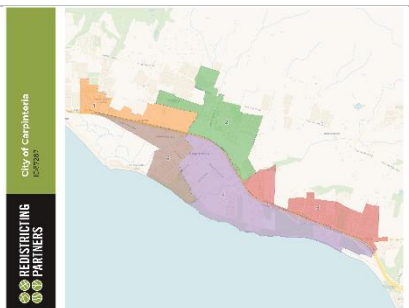
86937		Submitted: November 26, 2021			
		Complete:	Yes	Contiguous	No
		Deviation:	6.8%		
		Notes	Two southern coastal districts		

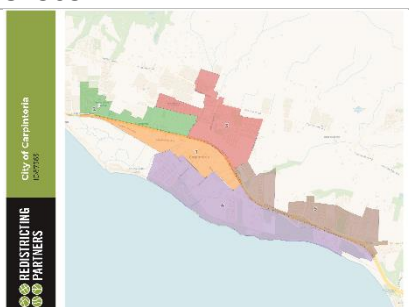
87154		Submitted: November 27, 2021			
		Complete:	Yes	Contiguous	No
		Deviation:	9.6%		
		Notes	Northeast boundary at Dump Road		

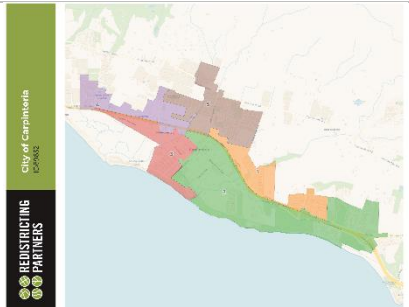
87181		Submitted: November 27, 2021			
		Complete:	Yes	Contiguous	No
		Deviation:	9.7%		
		Notes	southwest boundary at Linden Ave		

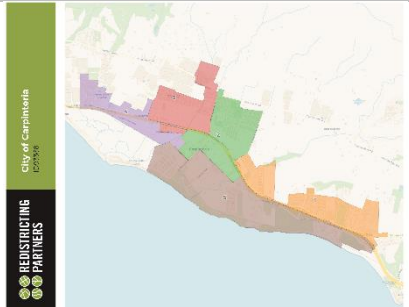
87220		Submitted: November 27, 2021			
		Complete:	Yes	Contiguous	No
		Deviation:	11.2%		
		Notes	Northeast boundary at Dump Road		

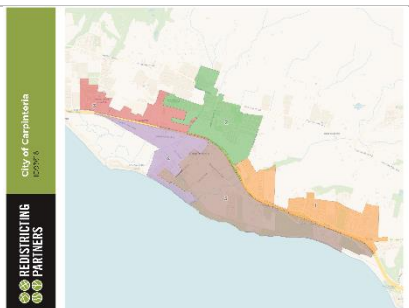
87282		Submitted: November 28, 2021		
	Complete:	Yes	Contiguous	No
	Deviation:	16.6%		
	Notes	Northeast boundary at Dump Road		

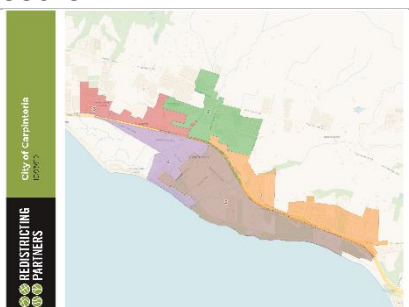
87287		Submitted: November 28, 2021		
	Complete:	Yes	Contiguous	No
	Deviation:	17.3%		
	Notes	Follows 101 as boundary		


87365		Submitted: November 28, 2021		
	Complete:	Yes	Contiguous	No
	Deviation:	9.6%		
	Notes	Keeps Coast together		


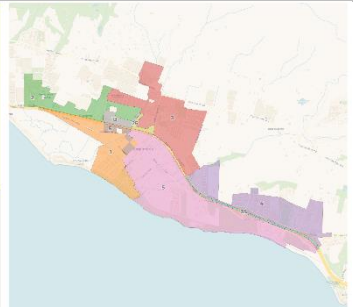
89652		Submitted: December 3, 2021		
	Complete:	Yes	Contiguous	No
	Deviation:	6.4%		
	Notes	southwest boundary at Linden Ave		


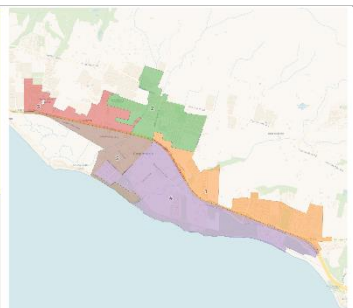
93368		Submitted: December 14, 2021		
	Complete:	Yes	Contiguous	No
	Deviation:	6%		
	Notes	Keeps Coast together		


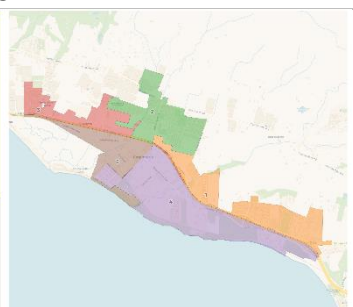
93616		Submitted: December 14, 2021		
	Complete:	Yes	Contiguous	No
	Deviation:	14.8%		
	Notes	Two southern coastal districts split at Linden Ave		


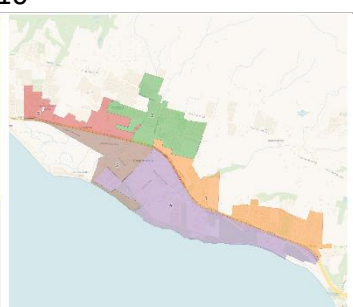
93619		Submitted: December 14, 2021		
	Complete:	Yes	Contiguous	No
	Deviation:	12.4%		
	Notes	Two southern coastal districts split at Linden Ave		

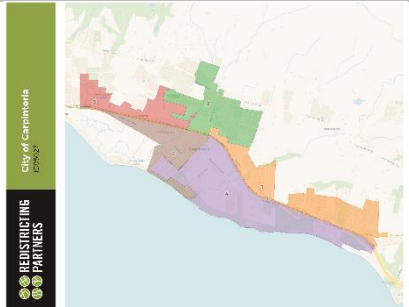
93620		Submitted: December 14, 2021		
	Complete:	Yes	Contiguous	No
	Deviation:	12.4%		
	Notes	Follows 101 as a boundary, southwest boundary at Linden Ave		

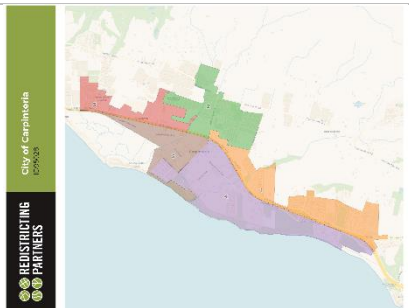
94334		Submitted: December 6, 2021		
 	Complete:	No	Contiguous	No
	Deviation:	167.9%		
	Notes	Follow 101, two southern costal districts		


94526		Submitted: December, 2021		
 	Complete:	Yes	Contiguous	No
	Deviation:	9.7%		
	Notes	Follows 101 as a boundary, southwest boundary at Linden Ave		


94532		Submitted: December 17, 2021		
 	Complete:	Yes	Contiguous	No
	Deviation:	9.7%		
	Notes	Follows 101 as a boundary, southwest boundary at Linden Ave		

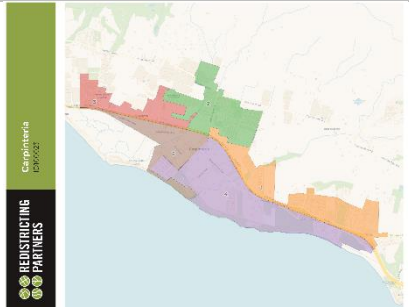
95010		Submitted: December 20, 2021		
 	Complete:	Yes	Contiguous	No
	Deviation:	9.7%		
	Notes	Follows 101 as a boundary, southwest boundary at Linden Ave		

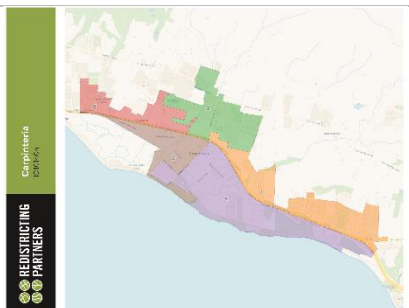
95027		Submitted: December 20, 2021		
	Complete:	Yes	Contiguous	No
	Deviation:	9.7%		
	Notes	Follows 101 as a boundary, southwest boundary at Linden Ave		


95028		Submitted: December 20, 2021		
	Complete:	Yes	Contiguous	No
	Deviation:	9.7%		
	Notes	Follows 101 as a boundary, southwest boundary at Linden Ave		


95054		Submitted: December 20, 2021		
	Complete:	Yes	Contiguous	No
	Deviation:	9.7%		
	Notes	Follows 101 as a boundary, southwest boundary at Linden Ave		

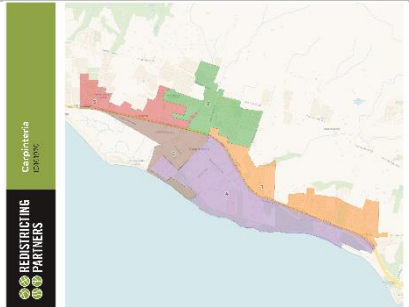
95059		Submitted: December 20, 2021		
	Complete:	Yes	Contiguous	No
	Deviation:	9.7%		
	Notes	Follows 101 as a boundary, southwest boundary at Linden Ave		


100023		Submitted: January 10, 2022		
	Complete:	Yes	Contiguous	No
	Deviation:	9.7%		
	Notes	Follows 101 as a boundary, southwest boundary at Linden Ave		

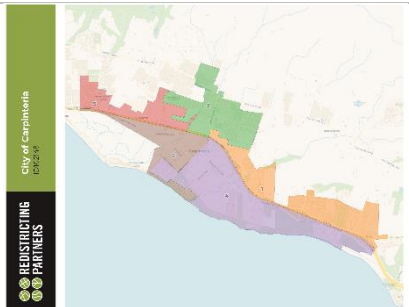
101404		Submitted: January 14, 2022		
	Complete:	Yes	Contiguous	No
	Deviation:	9.7%		
	Notes	Follows 101 as a boundary, southwest boundary at Linden Ave		

101411		Submitted: January 14, 2022		
	Complete:	Yes	Contiguous	No
	Deviation:	9.7%		
	Notes	Follows 101 as a boundary, southwest boundary at Linden Ave		

101443		Submitted: January, 2022		
	Complete:	Yes	Contiguous	No
	Deviation:	9.7%		
	Notes	Follows 101 as a boundary, southwest boundary at Linden Ave		


101970		Submitted: January 16, 2022		
	Complete:	Yes	Contiguous	No
	Deviation:	9.7%		
	Notes	Follows 101 as a boundary, southwest boundary at Linden Ave		

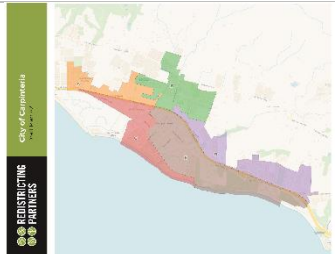
101971		Submitted: January 16, 2022		
	Complete:	Yes	Contiguous	No
	Deviation:	9.7%		
	Notes	Follows 101 as a boundary, southwest boundary at Linden Ave		

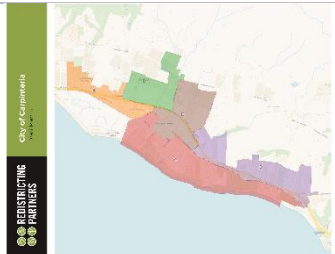
102148		Submitted: January 17, 2022		
	Complete:	Yes	Contiguous	No
	Deviation:	9.7%		
	Notes	Follows 101 as a boundary, southwest boundary at Linden Ave		

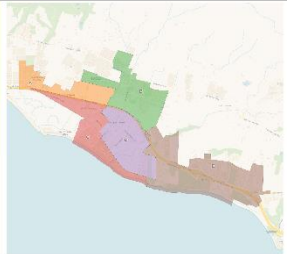
City of Santa Ana Redistricting Partners Draft Plans

The following are staff drawn plans created by Redistricting Partners. Each begins with elements from public submissions, and meets other criteria such as compactness, contiguity, minimizing the division of neighborhoods

Redistricting Partners A		Modified: January 17, 2021		
	Complete Plan:	Yes	Contiguous	Yes
	Total Deviation:	8.2%	Neighborhood Whole:	
	Notes	Based on ID95054. Follows 101 as boundary. Adjusts for population growth Follows major streets		

Redistricting Partners A2		Modified: December 25, 2022		
	Complete Plan:	Yes	Contiguous	Yes
	Total Deviation:	9.6%	Neighborhood Whole:	
	Notes	Uses Draft Plan A as base Adjusts for population growth Follows major streets Uses highway as a boundary for District D Places census blocks in District E to adjust for population		

Redistricting Partners B		Modified: January 17, 2021		
	Complete Plan:	Yes	Contiguous	Yes
	Total Deviation:	5.9%	Neighborhood Whole:	
	Notes	Based on ID93368. Keeps Coast together and keeps Northeast together		

Redistricting Partners C		Modified: January 17, 2021		
	Complete Plan:	Yes	Contiguous	Yes
	Total Deviation:	8.2%	Neighborhood Whole:	
	Notes	Based on placemat by Jim Taylor. Keeps Northeast together. Keeps Downtown Beach area together.		